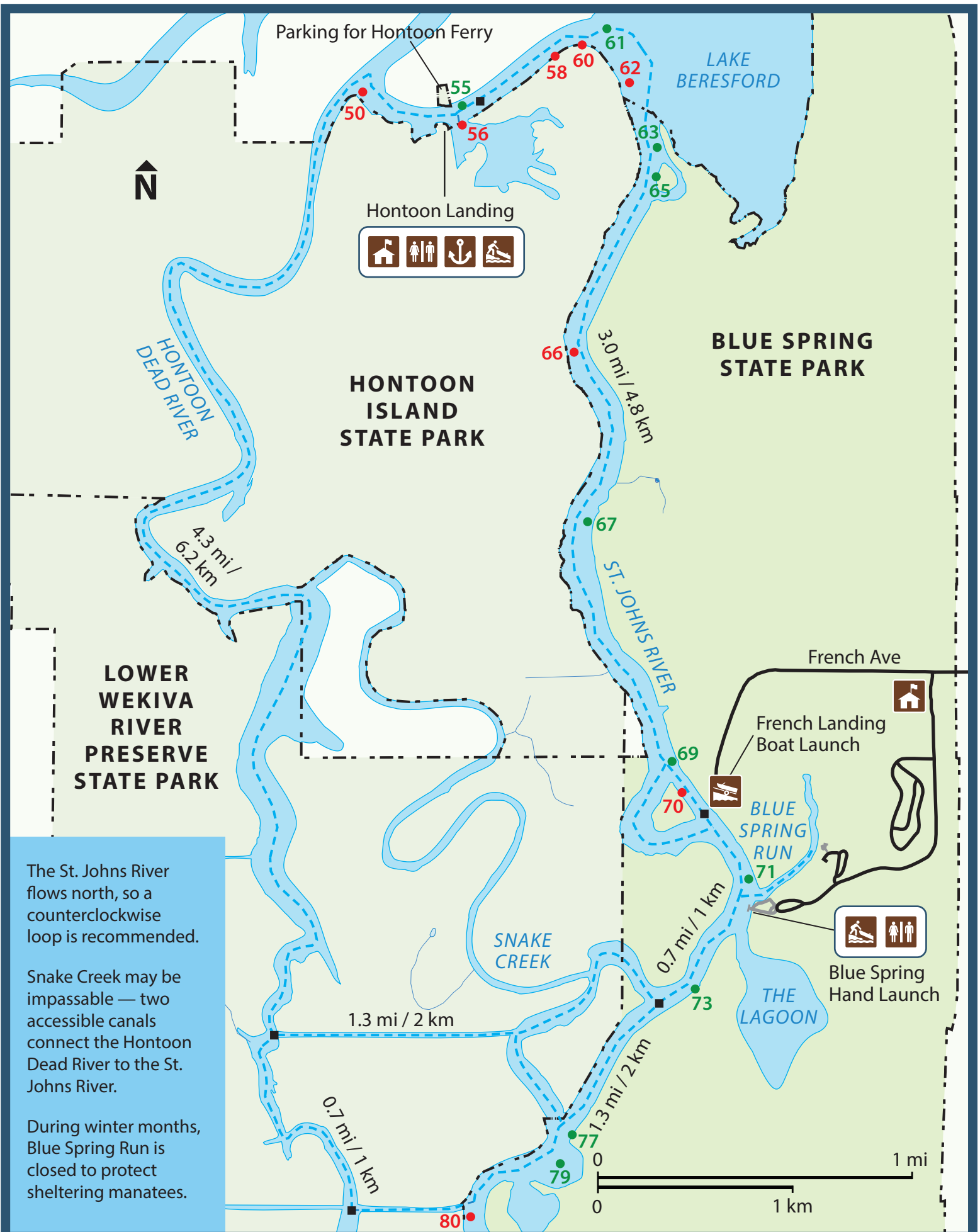










ST. JOHNS AND HONTOON DEAD RIVER BLUEWAY




Points of Interest

Trail Information

-  Boat Launch
-  Hand Launch
-  Marina
-  Ranger Station
-  Restroom
-  Channel Marker

Paddling  

Hontoon Dead River Paddling Trail: 11 mi / 17.7 km

Approximate distances indicated between  markers.