
















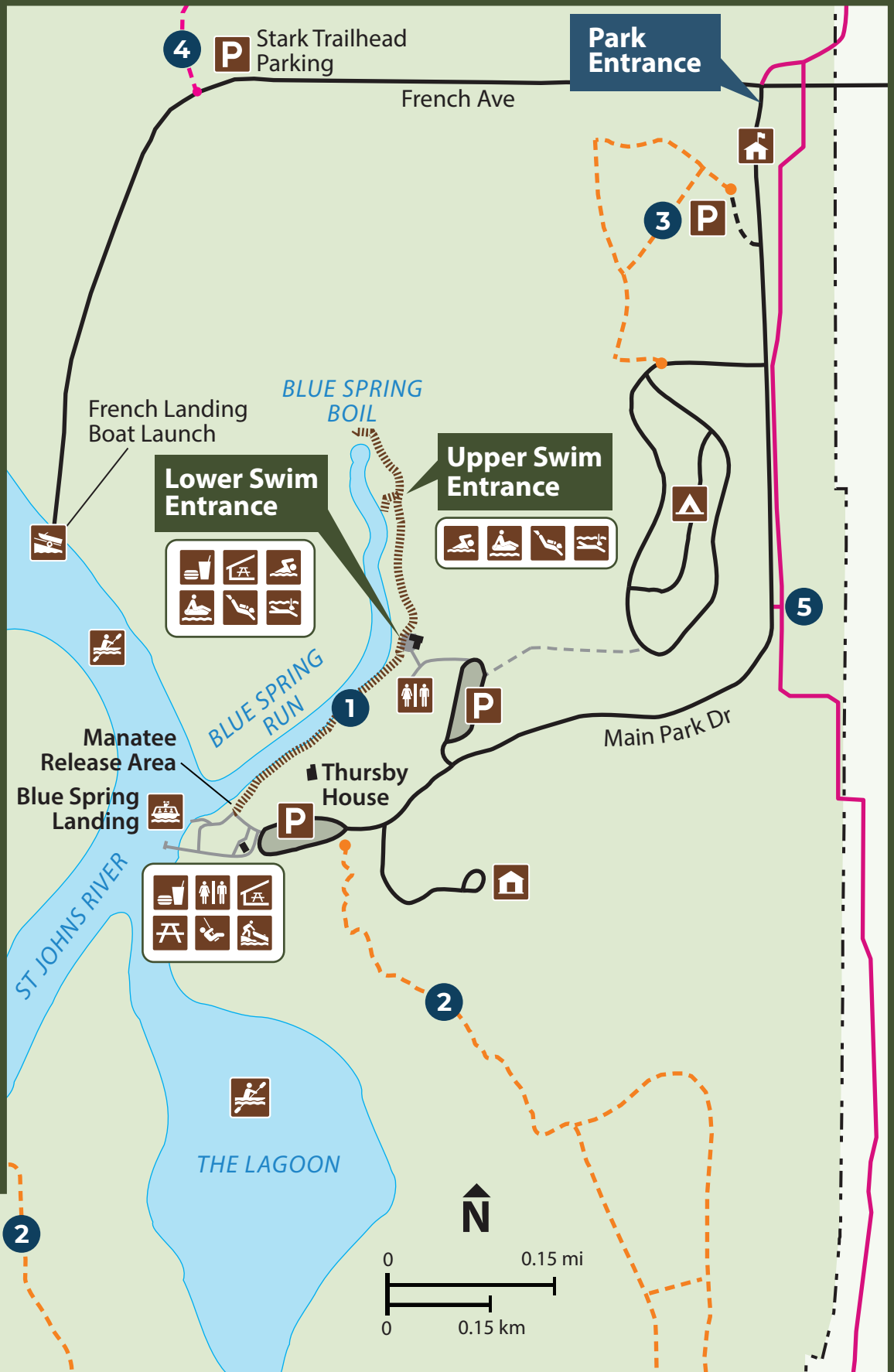


Points of Interest

-  Boat Ramp
-  Cabins
-  Camping
-  Concession & Rentals
-  Hand Launch
-  Paddling
-  Parking
-  Pavilion
-  Picnicking
-  Playground
-  Ranger Station
-  Restrooms
-  River Cruise
-  Scuba Diving
-  Snorkeling
-  Swimming
-  Tubing

Concessionaires offer equipment rentals and tour tickets.

Ticket Booth & Rentals:
386-775-0046
Snorkel/Scuba Tours:
386-663-8030



Trail Information

Paved ——— Unpaved - - - - - Boardwalk ════════ Trailhead ● - - - -

Hiking  - - - - -

Multiuse   - - - - -

- 1** Spring Run Boardwalk: 0.4 mi / 0.6 km
- 2** Pine Island Trail: 3.6 mi / 5.7 km
- 3** Scrub Jay Loop: 0.5 mi / 0.8 km

- 4** Stark Trail: 2.85 mi / 4.6 km
- 5** Spring-to-Spring Trail: 3.5 mi / 5.6 km
Blue Spring to Lake Beresford Park

** During winter manatee season, the spring and spring run are closed to water-related activities.